


AQUACULTURE - LICENSING UNDER
FISHERIES (AMENDMENT) ACT, 1997 and
FORESHORE ACT, 1933



SHELLFISH AND FINFISH

Aquaculture and Foreshore Licence Application Form

Important Note

Section 4 of the Fisheries and Foreshore (Amendment) Act, 1998 (No. 54) prohibits any person making an application on or after 10 December 1998 for an Aquaculture Licence from commencing aquaculture operations until duly licensed under the Fisheries (Amendment) Act, 1997 (No. 23), and provides that a breach of that prohibition will cause the application to fail.

**Aquaculture & Foreshore Management Division
Department of Agriculture, Fisheries & Food
Clogheen
Clonakilty, Co. Cork**

Fax: (023) 8821782

**AQUACULTURE AND FORESHORE LICENSING APPLICATION FORM, for purposes
of FISHERIES (AMENDMENT) ACT, 1997 and FORESHORE ACT, 1933**

*Accompanying Guidance Notes should be read
before completing this form.*

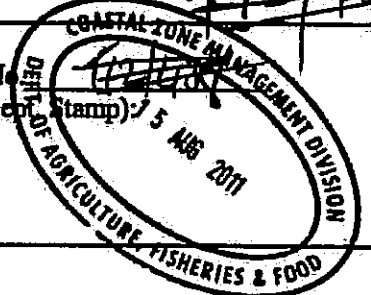
*Note: Details provided in Parts 1 and 2 will be
made available for public inspection.
Details provided in Part 3 are confidential and are
not for public disclosure.*

USE BLOCK CAPITALS IN BLACK INK

For Office Use

Application Ref. No.

Date of receipt, (Dept. Stamp)



PART 1: PRELIMINARY DETAILS

Name(s) of Applicant(s) in full:	
1.A	JOHN BOYLE
1.B	
Address(es) of Applicant(s) in full:	
1.A	BALLYMANS, KINCASSLAGH
	CO. DONEGAL
1.B	
RSI/PPS No./CRO No:	
[REDACTED]	
Tel:	Fax:
[REDACTED]	

1.C TYPE OF APPLICATION

Indicate the relevant type of application:

Insert X in relevant box

-(i) Aquaculture Licence - EXTENTION T12/364

-(ii) Trial Licence

-(iii) Review of Aquaculture Licence

-(iv) Renewal of Aquaculture Licence

-(v) Foreshore Licence

*Pacific Oyster
Gweedore Bay*

X

(This Application Form is valid for each type of application.)

1.D TYPE OF AQUACULTURE

Indicate the relevant type of application:

-(i) Land-based

-(ii) Marine-based

-Shellfish

(iii) - extensive

(iv) - intensive

-(v) Finfish

X

LE DOCUMENTS ENCLOSED WITH THIS APPLICATION

The following documents are enclosed with this application:

(1) - Ordnance Survey Map (Scale of 1: 10,560, ie, a six inch map) *OBLIGATORY*☒

(2) - British Admiralty Chart (largest available scale)

☒

(3) - Decision of planning authority under Planning Acts

☐(4) - Copy of licence under Section 4 of Local Government
Water Pollution) Act, 1977☐

(5) - Environmental Impact Statement

☐(6) - Drawing of the structures to be used and/or the layout of the farm *OBLIGATORY*☒

(7) - Water Quality Analysis Report (required for Land-based sites only)

☐(8) - Application Fee *OBLIGATORY*☒

(9) - Other (specify):

PART 2: DETAILS RELATING TO PROPOSED AQUACULTURE PROJECT**2.A Employment, Qualifications, Experience, Etc.**(i) Details of Applicant's qualifications and experience in aquaculture: OYSTER Farming
for Ten years and numerous years working in
Fish(ii) Other relevant experience (courses attended, etc): THIRTY YEARS OVERALL
Fishing experience

(iii) Details of projected employment creation during first four years of proposed development:

I am keeping myself employed full time,
hoping to employ another full time and one
more part-time, extending my sites.

(iv) Projected employment (number of persons):

Year 1:	<u>1</u>	Year 2:	<u>2</u>	Year 3:	<u>2</u>	Year 4:	<u>3</u>
---------	----------	---------	----------	---------	----------	---------	----------

2.B Aquaculture Site Details

Indicate type of site:

- (i) Land-based
- (ii) Marine-based

<input type="checkbox"/>
<input checked="" type="checkbox"/>

2.C Land-Based Site

(To be completed if appropriate)

(i) State species to be farmed: N/A

(ii) State proposed system of culture e.g., pond, raceway, circular tank or other method: N/A

(iii) Full address of proposed site including Townland and County: N/A

(iv) Tonnage to be produced:

Year 1:		Year 2:		Year 3:		Year 4:	
---------	--	---------	--	---------	--	---------	--

(v) Proposed source of stock: N/A

(vi) Name of river(s) supplying site with water: N/A

(vii) Estimate drought flow in gallons per minute: N/A

(viii) Is there a fall of 1.5 metres in the water level at this site or can this be obtained by damming the river without giving rise to flooding of your own or neighbour's land upstream of the site? N/A

(ix) Area of proposed site (hectares): N/A

(x) Details of services available on the site e.g., main road access, electricity: N/A

(xi) Are there at present any possible sources of pollution upstream of the site, e.g. discharge from sewerage plant, farmyard, sheep dip facility, silage effluent, quarry, sandpit or factory?

YES ☐ NO ☐

(xii) If yes, supply details: N/A

Land-based Site (continued)

2.D The following must be supplied:

- (i) Sketch of the layout of the site in relation to the river(s), road(s) and buildings;
- (ii) Water quality Analysis Report, which should be drawn up in accordance with the parameters set out in Annex C of the Guidance Notes.

2.E The following conditions must be met in order to allow for consideration of licensing of land-based aquaculture:

- (i) the buildings and equipment must be put in place to the Department's satisfaction; and
- (ii) the operation must comply with Local Authority requirements.

2.F Marine-based Site(s)

(To be completed if appropriate)

Location - (i) Bay: GWEEDORE

- (ii) County: DONEGAL

(iii) OS Map No: 36

(iv) Site Co-ordinates _____

(v) Size (hectares): _____

(vi) Species (common and scientific name):

GIGAS

-Aquatic Plant(s)

-Any form of aquatic food suitable for the nutrition of fish

(vi) Method of culture (e.g., nets, ropes, tanks, trestles, etc.) TRESTLES and bags

(vii) Drawings of structures to be used in method of culture should be enclosed. - Please find enclosed

(viii) If cages or tanks are proposed, state:

-(a) Number: N/A

-(b) Type and shape: N/A

-(c) Cubic Capacity: _____

-(d) Depth: NA

(ix) Proposed specific site locations (with reasons): _____

(x) Describe proposed purification facilities to be used, where appropriate: _____

Marine-based Site(s) (continued)

2.G Give details of any special requirements relating to the health of the proposed project and the wider matters of public health and safety:

N/A

2.H Tonnage to be produced:- WITH EXTENTION.

<u>Species</u> (To state)	<u>Year 1:</u>	<u>Year 2:</u>	<u>Year 3:</u>	<u>Year 4:</u>
<u>GIGAS OYSTERS</u>	<u>10</u>	<u>10</u>	<u>12</u>	<u>15</u>
<u> </u>	<u> </u>	<u> </u>	<u> </u>	<u> </u>
<u> </u>	<u> </u>	<u> </u>	<u> </u>	<u> </u>
<u> </u>	<u> </u>	<u> </u>	<u> </u>	<u> </u>
<u> </u>	<u> </u>	<u> </u>	<u> </u>	<u> </u>

2.I Reasons for selection of site(s): GOOD ACCESS, GOOD TIDES
AND HARD SAND.

**Note: The proposed access route to the site(s) from public road across tidal foreshore area
Must be indicated on the OS map accompanying the application.**

2.J Environmental Impact Statement (EIS).

A copy of an EIS, if required, should be enclosed with the application. The EIS should contain the information specified in Annex B of the Guidance Notes.

NIA

2.K Trial Licence.

(To be completed if appropriate)

Describe experimental or investigative nature of the proposed project: N/A.

N/A

[Use separate page if required – to be signed and dated]

B. MARKETING (continued)

3. Will the product be processed or packaged?

YES

☐

NO

☒

4. If yes, give details:

I/We hereby declare the information provided in Parts 1, 2 and 3 above to be true to the best of my/our knowledge. I/We enclose an application fee* of € _____ with this application.

Signature(s) of Applicant(s):

John Boyle

Ballymanus Kincasslagh

Co Donegal

Date:


11/8/2011

*Preferred method of payment is by cheque or bank draft. The fee should be made payable to the Department of Agriculture, Fisheries and Food.

This form should be forwarded, with the required documents and application fee, to:

Aquaculture Licensing
Aquaculture & Foreshore Management Division
Clogheen
Clonakilty,
Co. Cork

T12/430.



**Karen Gill
DAFF
Clogheen
Clonakilty
Co. Cork**

08/8/11

Dear Ms. Gill,

Please find attached an application for a site extension of T12/364 in Gweedore bay Co. Donegal.

The number of trestles that will be between each site will be 100, making a total of an additional 200 trestles on the site extension. The space between each trestle is 3 meters and will be 25 in each row, with three foot between rows and in blocks of four.

In addition, please find additional information that may be needed for the application:

- 1) The source of seed is France Nissian**
- 2) The projected tonnage will be 15-20T**
- 3) Production will be intertidal**
- 4) The species is gigas and in non native.**

Please also find attached

- 1) Detailed plan and layout, co-ordinates of site**
- 2) Ordinance survey map of Gweedore Bay Co. Donegal**
- 3) Application fee.**

If there is anything else, please contact me.

John Boyle